



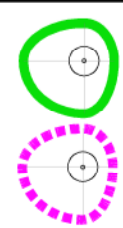
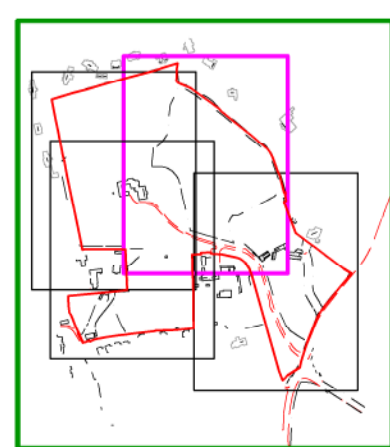
This Drawing is Copyright - © The Tree File Ltd 2021

Auburn Tree Impacts Plan North East 1/1 Scale 1:500 @ A1

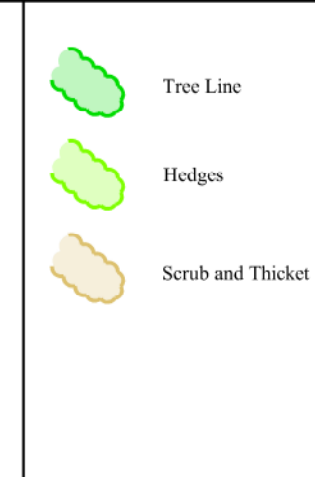
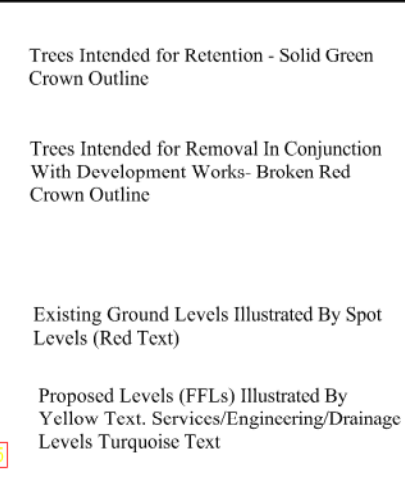
This is a colour coded drawing that will be difficult or impossible to interpret if reproduced in black and white

Ashgrove House  
Kill Avenue  
Dun Laoghaire  
Co Dublin

Tel. 01-2804839  
Mob. 086-3819011  
e-mail - thetreefile@eircom.net



10.26 Existing Ground Levels Illustrated by Spot Levels (Red Text)  
F48 CL.78 Proposed Levels (FFLs) Illustrated by Yellow Text, Services/Engineering/Drainage Levels Turquoise Text



Category "A" Trees (Green Button)  
Category "B" Trees (Blue Button)  
Category "C" Trees (Grey Button)  
Category "U" Trees (Red Button)

Graphic Representation of Tree and Protection Zone  
Canopy Extent  
Cardinal Radii  
Category Code  
Stem Circumference  
Canopy is drawn to account for any natural asymmetry or imbalance. Crown Representation is scaled to account for north, east, west and south radii.  
Root Protection Area (RPA)  
This area relates the "RPA" radius as defined in the Tree Survey Table and is measured from the tree centre. This area defines the preliminary Connection Exclusion Zone (CEZ) that must be protected by fencing from the potentially damaging effects of construction activity.

Client: Kinwest Limited  
Scale: 1:500 Date: April 2021  
Project: Tree Survey, Auburn, Malahide, Co Dublin.  
Description: Tree Constraints Plan  
Drawing Title: Auburn Tree Impacts Plan North-West